

## **Incidents Summary Analysis by Zone**

**01/10/2019 00:00:00 to 01/01/2020 00:00:00**



## Incidents Summary Analysis by Zone

01/10/2019 00:00:00 to 01/01/2020 00:00:00

### Category Summary

#### Zone: Crowland

<u>Category Name</u>	<u>Sub Category Name</u>	<u>No. of Incidents</u>
Public Order		1
Traffic Offence	Dangerous Driving	1

---

**Total No. of Incidents in Zone Crowland: 2**

#### Zone: Holbeach

<u>Category Name</u>	<u>Sub Category Name</u>	<u>No. of Incidents</u>
Other Theft		1
Public Order		1

---

**Total No. of Incidents in Zone Holbeach: 2**

#### Zone: Spalding

<u>Category Name</u>	<u>Sub Category Name</u>	<u>No. of Incidents</u>
Alcohol	Intoxication	1
Anti-Social Behaviour		3
Burglary		1
Criminal Damage & Arson		2
Drugs		2
Licensing	Pub / Club	2
Other Crime		4
Public Order		4
Search for Person	Missing Person	3
Shoplifting		5
Suspicious Behaviour		3
Traffic Offence	Collision	3
Violence and Sexual	Assault	8
Weapons	Bladed Article	4

---

**Total No. of Incidents in Zone Spalding: 45**

---

**Total No. of Incidents : 49**

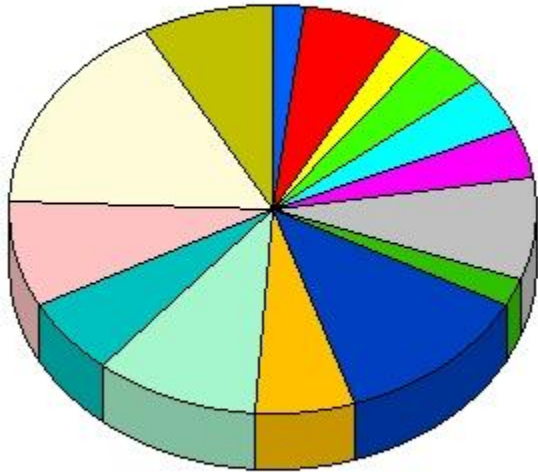
---



## Incidents Summary Analysis by Zone

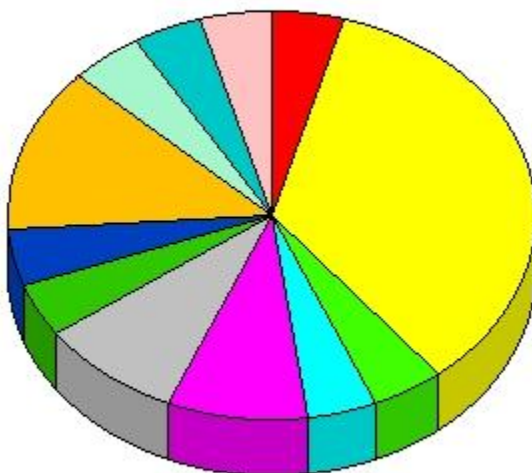
01/10/2019 00:00:00 to 01/01/2020 00:00:00

### No. of Incidents by Category



Alcohol	2.0%
Anti-Social Behaviour	6.1%
Burglary	2.0%
Criminal Damage & Arson	4.1%
Drugs	4.1%
Licensing	4.1%
Other Crime	8.2%
Other Theft	2.0%
Public Order	12.2%
Search for Person	6.1%
Shoplifting	10.2%
Suspicious Behaviour	6.1%
Traffic Offence	8.2%
Violence and Sexual	16.3%
Weapons	8.2%
<b>Total:</b>	<b>100.0%</b>

### No. of Incidents by Sub Category



Alcohol	0.0%
Affray	4.3%
Assault	34.8%
Assault (Pre 2018)	4.3%
Bladed Article	4.3%
Collision	8.7%
Dangerous Driving	8.7%
Firearms	4.3%
Intoxication	4.3%
Missing Person	13.0%
Other Offensive	4.3%
Possession	4.3%
Pub / Club	4.3%
<b>Total:</b>	<b>100.0%</b>



## Incidents Summary Analysis by Zone

01/10/2019 00:00:00 to 01/01/2020 00:00:00

### Call Source Summary

#### Zone: Crowland

<u>Call Source</u>	<u>No. of Incidents</u>
Operator Generated	1
Police - Radio	1

---

**Total No. of Incidents in Zone Crowland: 2**

#### Zone: Holbeach

<u>Call Source</u>	<u>No. of Incidents</u>
Police - Radio	1
Shopwatch	1

---

**Total No. of Incidents in Zone Holbeach: 2**

#### Zone: Spalding

<u>Call Source</u>	<u>No. of Incidents</u>
Operator Generated	6
Police	1
Police - Radio	34
Shopwatch	4

---

**Total No. of Incidents in Zone Spalding: 45**

---

**Total No. of Incidents : 49**

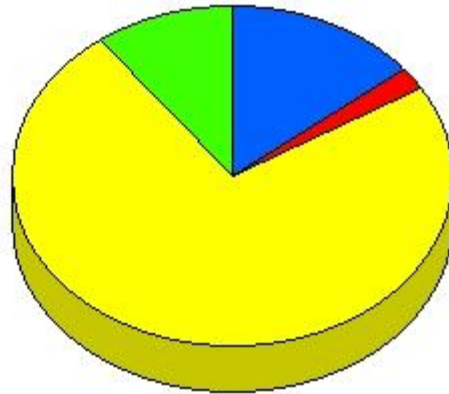
---



## Incidents Summary Analysis by Zone

01/10/2019 00:00:00 to 01/01/2020 00:00:00

### No. of Incidents by Call Source



Operator Generated	14.3%
Police	2.0%
Police - Radio	73.5%
Shopwatch	10.2%
Total:	100.0%



## Incidents Summary Analysis by Zone

01/10/2019 00:00:00 to 01/01/2020 00:00:00

### Camera Summary

#### Zone: Crowland

<u>Camera Name</u>	<u>Camera Location</u>	<u>No. of Incidents</u>
SHDC 217	Trinity Bridge Crowland	2
SHDC 218	South Street Crowland	2
SHDC 219	West Street Crowland	2

---

**Total No. of Incidents in Zone Crowland: 2**

#### Zone: Holbeach

<u>Camera Name</u>	<u>Camera Location</u>	<u>No. of Incidents</u>
SHDC 220	High Street Holbeach	1
SHDC 223	High Street Holbeach	1

---

**Total No. of Incidents in Zone Holbeach: 2**

#### Zone: Spalding

<u>Camera Name</u>	<u>Camera Location</u>	<u>No. of Incidents</u>
SHDC 201	Bridge Street	2
SHDC 202	Broad Street	4
SHDC 203	Market Place	7
SHDC 204	Hall Place	7
SHDC 205	Sheep Market	7
SHDC 206	Red Lion Street	10
SHDC 207	New Road	12
SHDC 208	Herring Lane	2
SHDC 209	Swan Street	4
SHDC 210	Winfrey Avenue	5
SHDC 211	Westlode Street	9
SHDC 212	Winsover Road	8
SHDC 214	The Crescent	2
SHDC 215	Vine Street	1

---

**Total No. of Incidents in Zone Spalding: 45**

---

**Total No. of Incidents : 49**

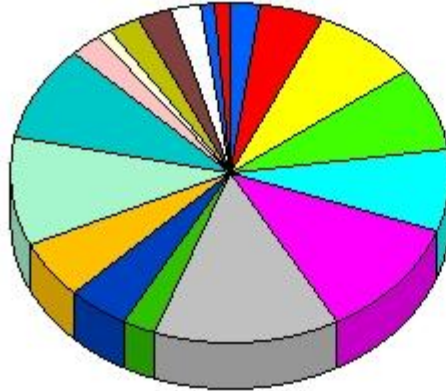
---



# Incidents Summary Analysis by Zone

01/10/2019 00:00:00 to 01/01/2020 00:00:00

## No. of Incidents by Camera



SHDC 201	2.3%
SHDC 202	4.5%
SHDC 203	8.0%
SHDC 204	8.0%
SHDC 205	8.0%
SHDC 206	11.4%
SHDC 207	13.6%
SHDC 208	2.3%
SHDC 209	4.5%
SHDC 210	5.7%
SHDC 211	10.2%
SHDC 212	9.1%
SHDC 214	2.3%
SHDC 215	1.1%
SHDC 217	2.3%
SHDC 218	2.3%
SHDC 219	2.3%
SHDC 220	1.1%
SHDC 223	1.1%
<b>Total:</b>	<b>100.0%</b>